

K.Dis.No. 4549/2025/A2

Taluk office,
Erode.

Dated:24.06.2025

CERTIFICATE OF LAND

Certified that the land measuring **6070.28 Square Meters** is owned by the **Mr.S.P.Narayanan son of Late.Poornaiah** by way of Family partition deed as Document.No: 5503/2010 dated on the file of District Registration Office Erode.

It is further certified that owner of the land has leased the said land to **VAELS RB EDUCATION TRUST** fully described in the schedule mentioned hereinafter with the following details for a period of **29 years from 01.09.2022 to 31.08.2051.**

S.No	Particulars	Details
1	Plot No. (S)/ Survey No.(S)/ Khasra No.(s)/ Khata No.(s)/Khatuni No. (s)	S.No:1163/1A1, 1163/1A2
2	Name of Street/Village, Sub Division, District and State	No:56, Thiru Vee Kaa Street, Banker's Thottam, Karur Bypass Road, Kollampalayam, Erode-638002 Tamilnadu.

It is certified that the said entire land comprise of a single contiguous plot of land. It is further certified that **VELS GLOBAL SCHOOL,No:56, Thiru Vee Kaa Street, Banker's Thottam, Karur Bypass Road, Kollampalayam, Erode-638002 Tamilnadu** run by name of **VAELS RB EDUCATION TRUST** is located on the said plot of land.

THE SCHEDULED OF LAND ABOVE REFERRED TO



All that piece and parcel of land measuring **6070.28 square meters** situated in **1163/1A1, 11638/A2** at **No:56, Thiru Vee Kaa Street, Banker's Thottam, Karur Bypass Road, Kollampalayam, Erode-638002 Tamilnadu** and bounded as follows:

North: 30 Feet Side East to West Thiru Vee Ka Street


East: Land in S.No:1163/1A2 & S.No: 1163/A3


West: S.No:1151 (Manakkad)

South: Remaining land belong to Dakshinamurthy in S.No: 1163/1A2


PRINCIPAL
 **VELS GLOBAL SCHOOL**

**NO: 56, THIRU V KA STREET,
BANKER'S THOTTAM, KOLLAMPALAYAM
PIN CODE - 638 002. C. C. 73050 29043**




**TAHSILDAR,
ERODE**

24/6/25